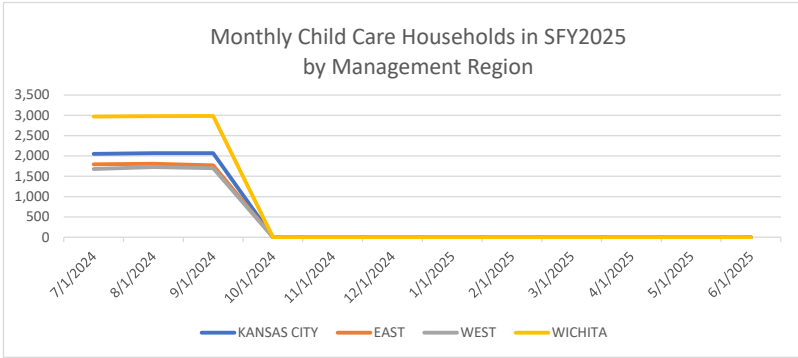
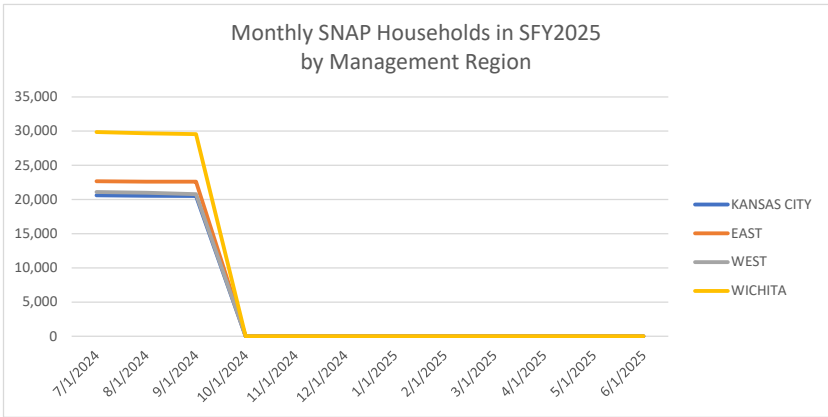
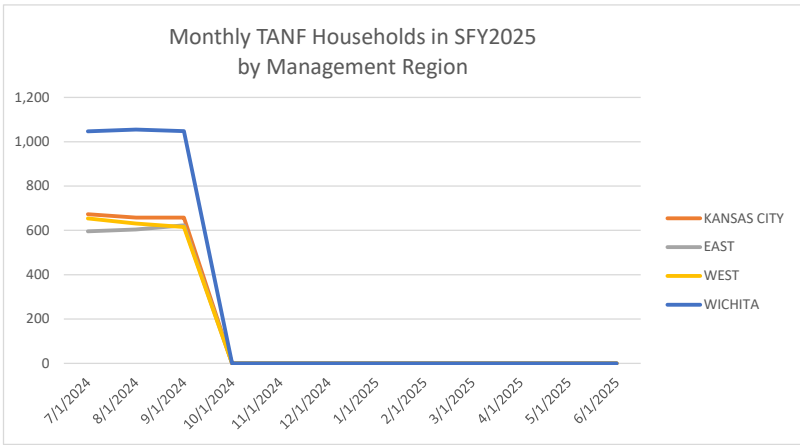


**Kansas Department for Children and Families
Family Services Division
Economic and Employment Services**

**Caseload Detail for
Selected Assistance Programs
SFY2025**



Monthly Averages July 2024 - June 2025		Temporary Assistance for Needy Families (TANF)				Food Assistance (SNAP)				Child Care Assistance (CC)	
County of Residence	DCF Mgmt Region	Households	Adults	Children	Total Persons	Households	Adults	Children	Total Persons	Households	Children
Allen	EAST	25	21	37	58	673	793	563	1,356	41	76
Anderson	EAST	8	2	13	15	209	257	195	452	19	33
Atchison	KANSAS CITY	18	14	29	42	703	810	636	1,446	44	89
Barber	WICHITA	3	2	5	7	97	117	101	218	14	28
Barton	WEST	25	14	39	53	1,058	1,189	945	2,134	105	177
Bourbon	EAST	18	12	26	38	819	998	826	1,824	44	83
Brown	EAST	9	5	15	20	419	476	310	786	24	38
Butler	WICHITA	60	34	89	123	1,758	1,985	1,514	3,499	151	247
Chase	WEST	3	2	4	6	61	69	40	109	10	18
Chautauqua	EAST	3	4	10	14	170	203	161	363	10	17
Cherokee	EAST	26	16	44	60	1,102	1,296	919	2,215	62	95
Cheyenne	WEST	0	0	0	0	47	57	36	93	0	0
Clark	WEST	2	2	6	8	52	63	67	130	1	2
Clay	WEST	5	2	11	13	176	218	133	350	17	29
Cloud	WEST	6	2	11	13	296	343	259	602	28	46
Coffey	EAST	10	3	14	18	287	338	240	578	18	29
Comanche	WEST	0	0	0	0	39	47	43	91	1	1
Cowley	WICHITA	60	25	95	120	1,882	2,058	1,831	3,889	152	277
Crawford	EAST	48	33	76	109	2,012	2,249	1,704	3,953	138	207
Decatur	WEST	3	2	9	11	71	83	66	149	3	7
Dickinson	WEST	10	6	16	22	523	610	495	1,104	55	102
Doniphan	EAST	2	1	4	5	197	238	176	414	8	16
Douglas	KANSAS CITY	83	60	144	204	2,711	2,920	2,033	4,953	272	404
Edwards	WEST	2	1	4	5	89	101	92	193	5	8
Elk	WICHITA	4	3	3	6	102	127	86	213	0	0
Ellis	WEST	15	14	22	36	606	647	436	1,083	58	94
Ellsworth	WEST	2	3	3	6	129	146	123	269	12	16
Finney	WEST	73	82	127	209	1,394	1,510	1,470	2,980	114	199
Ford	WEST	80	88	138	226	1,196	1,235	1,209	2,444	79	111
Franklin	EAST	32	22	55	77	949	1,068	704	1,772	60	104
Geary	WEST	58	49	101	150	1,327	1,490	1,440	2,930	109	179
Gove	WEST	1	1	1	1	32	38	29	67	2	4
Graham	WEST	1	0	1	1	66	77	56	133	2	4
Grant	WEST	5	1	9	10	176	189	258	447	10	14
Gray	WEST	1	1	2	3	48	58	59	117	5	8
Greeley	WEST	0	0	0	0	15	18	13	31	0	0
Greenwood	WICHITA	2	1	3	4	287	335	200	535	13	22
Hamilton	WEST	1	0	2	2	66	56	83	139	1	1
Harper	WICHITA	3	3	3	5	175	202	148	350	8	17
Harvey	WEST	26	21	40	61	1,137	1,257	906	2,163	76	127
Haskell	WEST	0	0	0	1	52	55	77	133	2	2
Hodgeman	WEST	1	1	4	5	33	39	33	71	3	4
Jackson	EAST	11	5	20	25	292	317	296	613	29	54
Jefferson	EAST	8	5	20	25	318	359	278	637	28	49
Jewell	WEST	1	1	0	2	75	97	71	168	0	0
Johnson	KANSAS CITY	220	171	399	570	6,530	7,002	5,910	12,912	995	1,593
Kearny	WEST	2	0	5	5	63	65	83	148	1	1
Kingman	WICHITA	1	1	2	3	160	189	157	345	14	32
Kiowa	WEST	2	1	1	2	61	65	30	96	2	2
Labette	EAST	23	16	41	57	1,219	1,391	954	2,346	133	256
Lane	WEST	1	0	1	1	34	39	22	61	2	4
Leavenworth	KANSAS CITY	65	35	118	154	1,811	1,997	1,755	3,753	245	458
Lincoln	WEST	0	0	0	1	94	97	65	162	8	13
Linn	EAST	8	5	14	19	374	438	297	735	14	17
Logan	WEST	1	0	1	1	70	79	58	137	5	6
Lyon	WEST	34	27	60	87	1,273	1,390	941	2,331	98	155

Marion	WEST	5	3	9	12	278	333	238	571	14	20
Marshall	EAST	2	1	4	4	220	254	198	452	19	34
Mcpherson	WEST	15	9	22	31	614	669	474	1,143	73	106
Meade	WEST	6	6	15	20	84	93	110	202	11	18
Miami	EAST	19	9	34	43	767	873	623	1,496	81	156
Mitchell	WEST	2	1	4	5	139	159	127	286	12	19
Montgomery	EAST	42	22	72	94	1,896	2,104	1,511	3,615	119	222
Morris	WEST	5	5	9	14	132	156	145	301	14	22
Morton	WEST	3	2	4	6	61	71	63	134	1	1
Nemaha	EAST	0	0	0	1	112	130	124	254	14	25
Neosho	EAST	15	8	20	28	767	887	623	1,510	60	104
Ness	WEST	2	2	3	5	46	49	44	93	2	4
Norton	WEST	2	1	3	3	131	142	132	274	16	29
Osage	EAST	16	9	23	32	499	573	400	973	24	40
Osborne	WEST	0	0	0	1	95	109	80	189	9	17
Ottawa	WEST	5	1	8	9	135	169	135	304	13	26
Pawnee	WEST	2	2	4	6	187	213	128	341	10	21
Phillips	WEST	3	3	4	7	114	135	102	237	25	42
Pottawatomie	EAST	11	10	27	38	343	399	459	857	45	77
Pratt	WICHITA	11	6	16	22	252	270	221	491	12	17
Rawlins	WEST	2	1	4	5	45	55	42	98	0	0
Reno	WEST	58	39	102	141	2,572	2,922	1,983	4,905	186	310
Republic	WEST	1	1	1	2	113	134	91	225	15	29
Rice	WEST	9	5	13	18	269	325	269	594	21	32
Riley	WEST	45	43	72	115	1,333	1,470	1,412	2,882	87	124
Rooks	WEST	1	1	2	3	107	124	107	231	8	13
Rush	WEST	2	2	3	5	112	136	86	223	6	11
Russell	WEST	2	2	4	6	226	268	195	463	16	29
Saline	WEST	54	31	92	123	2,106	2,280	1,676	3,956	250	414
Scott	WEST	2	1	2	3	77	91	76	167	12	17
Sedgwick	WICHITA	877	607	1,604	2,212	24,202	26,319	24,398	50,717	2,549	4,579
Seward	WEST	25	18	36	54	718	730	710	1,440	27	45
Shawnee	EAST	244	145	399	544	8,394	8,905	6,846	15,751	756	1,306
Sheridan	WEST	1	0	1	1	28	39	27	66	1	2
Sherman	WEST	2	1	3	4	182	204	138	342	3	5
Smith	WEST	3	1	7	9	112	133	70	203	18	33
Stafford	WEST	3	5	5	9	117	143	126	269	4	8
Stanton	WEST	2	1	3	4	26	28	40	68	1	1
Stevens	WEST	2	2	2	5	78	89	110	198	2	3
Sumner	WICHITA	30	18	48	66	785	925	751	1,676	65	119
Thomas	WEST	2	1	3	4	142	152	118	270	10	15
Trego	WEST	1	0	1	1	48	57	34	90	12	21
Wabaunsee	EAST	4	6	10	16	115	142	198	340	12	24
Wallace	WEST	1	0	2	2	28	37	19	56	0	0
Washington	WEST	0	0	0	1	91	103	88	191	9	16
Wichita	WEST	2	1	2	3	53	51	45	96	1	1
Wilson	EAST	22	11	39	50	371	425	278	703	21	33
Woodson	EAST	2	2	2	4	103	123	91	213	9	16
Wyandotte	KANSAS CITY	277	209	532	741	8,801	9,039	9,688	18,727	508	839
State Totals		2,954	2,078	5,170	7,247	93,840	102,829	87,281	190,109	8,535	14,620

Monthly Averages July 2024 - June 2025	Temporary Assistance for Needy Families (TANF)				Food Assistance (SNAP)				Child Care Assistance (CC)	
	Households	Adults	Children	Total Persons	Households	Adults	Children	Total Persons	Households	Children
KANSAS CITY	663	489	1,222	1,711	20,556	21,769	20,022	41,791	2,063	3,383
EAST	608	375	1,017	1,392	22,625	25,235	18,974	44,209	1,791	3,111
WEST	633	514	1,063	1,577	20,958	23,297	18,878	42,175	1,702	2,788
WICHITA	1,050	699	1,868	2,567	29,701	32,528	29,407	61,934	2,978	5,337
STATE TOTALS	2,954	2,078	5,170	7,247	93,840	102,829	87,281	190,109	8,535	14,620

July 2024		Temporary Assistance for Needy Families (TANF)				Food Assistance (SNAP)				Child Care Assistance (CC)	
County of Residence	DCF Mgmt Region	Households	Adults	Children	Total Persons	Households	Adults	Children	Total Persons	Households	Children
Allen	EAST	23	21	32	53	678	796	553	1349	39	74
Anderson	EAST	8	2	12	14	209	259	196	455	20	34
Atchison	KANSAS CITY	20	17	33	50	712	818	641	1459	43	88
Barber	WICHITA	2	1	2	3	101	123	99	222	13	25
Barton	WEST	25	15	38	53	1069	1204	951	2155	101	173
Bourbon	EAST	17	11	24	35	815	1001	817	1818	47	86
Brown	EAST	7	6	11	17	414	470	313	783	22	35
Butler	WICHITA	61	36	94	130	1759	1991	1534	3525	150	249
Chase	WEST	3	2	4	6	61	69	35	104	9	17
Chautauqua	EAST	4	5	11	16	178	213	168	381	10	15
Cherokee	EAST	29	20	50	70	1098	1301	927	2228	63	98
Cheyenne	WEST	0	0	0	0	49	61	39	100	0	0
Clark	WEST	2	2	6	8	53	66	64	130	1	2
Clay	WEST	5	2	11	13	174	212	128	340	16	28
Cloud	WEST	7	2	10	12	296	345	242	587	27	43
Coffey	EAST	10	4	13	17	287	340	234	574	18	29
Comanche	WEST	0	0	0	0	37	46	45	91	0	0
Cowley	WICHITA	59	23	94	117	1887	2065	1833	3898	152	281
Crawford	EAST	46	30	75	105	2024	2256	1715	3971	139	211
Decatur	WEST	3	2	9	11	70	81	67	148	2	4
Dickinson	WEST	11	8	20	28	528	622	486	1108	54	102
Doniphan	EAST	3	2	5	7	196	236	174	410	8	17
Douglas	KANSAS CITY	91	65	155	220	2713	2920	2001	4921	271	407
Edwards	WEST	2	1	5	6	89	101	88	189	6	9
Elk	WICHITA	4	4	3	7	103	127	86	213	0	0
Ellis	WEST	15	14	23	37	604	646	427	1073	60	97
Ellsworth	WEST	2	3	2	5	131	151	124	275	13	18
Finney	WEST	73	83	128	211	1420	1547	1515	3062	115	201
Ford	WEST	87	97	157	254	1218	1258	1234	2492	81	113
Franklin	EAST	35	25	60	85	957	1077	715	1792	63	108
Geary	WEST	58	50	99	149	1324	1489	1425	2914	108	189
Gove	WEST	1	1	1	2	34	39	29	68	2	3
Graham	WEST	1	0	1	1	63	73	45	118	2	5
Grant	WEST	6	2	11	13	175	195	251	446	10	14
Gray	WEST	2	1	3	4	51	59	63	122	4	5
Greeley	WEST	0	0	0	0	16	18	15	33	0	0
Greenwood	WICHITA	2	1	2	3	291	343	200	543	13	22
Hamilton	WEST	1	0	2	2	69	58	86	144	1	1
Harper	WICHITA	3	3	3	6	182	211	149	360	11	21
Harvey	WEST	28	25	46	71	1144	1268	938	2206	72	117
Haskell	WEST	1	1	1	2	54	58	79	137	2	2
Hodgeman	WEST	1	1	4	5	33	38	32	70	2	3
Jackson	EAST	10	4	19	23	298	326	308	634	29	53
Jefferson	EAST	6	4	14	18	316	355	276	631	29	49
Jewell	WEST	1	1	0	1	74	95	67	162	0	0
Johnson	KANSAS CITY	218	170	397	567	6539	7065	5911	12976	979	1578
Kearny	WEST	2	0	5	5	63	67	84	151	1	1
Kingman	WICHITA	2	2	4	6	161	189	153	342	13	28
Kiowa	WEST	2	1	1	2	65	70	35	105	2	2
Labette	EAST	22	15	39	54	1205	1377	943	2320	132	250
Lane	WEST	0	0	0	0	32	36	17	53	2	5
Leavenworth	KANSAS CITY	67	37	123	160	1811	2009	1723	3732	246	465
Lincoln	WEST	1	1	1	2	96	98	69	167	8	13
Linn	EAST	8	5	15	20	386	447	299	746	14	18
Logan	WEST	1	0	1	1	74	84	63	147	5	6
Lyon	WEST	34	28	59	87	1269	1385	930	2315	102	163

Marion	WEST	6	3	10	13	282	343	238	581	15	23
Marshall	EAST	2	1	5	6	222	255	203	458	17	31
Mcpherson	WEST	13	8	21	29	610	670	474	1144	72	106
Meade	WEST	7	6	17	23	84	90	104	194	10	17
Miami	EAST	20	10	35	45	752	858	632	1490	83	159
Mitchell	WEST	2	1	4	5	143	163	132	295	11	17
Montgomery	EAST	41	20	67	87	1889	2101	1487	3588	124	231
Morris	WEST	5	5	10	15	134	158	143	301	16	24
Morton	WEST	4	3	5	8	61	70	62	132	1	1
Nemaha	EAST	1	1	1	2	116	134	127	261	14	27
Neosho	EAST	12	7	15	22	762	884	615	1499	61	108
Ness	WEST	2	2	3	5	45	49	47	96	2	4
Norton	WEST	2	1	3	4	130	143	124	267	15	26
Osage	EAST	14	8	20	28	506	585	410	995	21	35
Osborne	WEST	1	1	1	2	95	111	80	191	9	16
Ottawa	WEST	4	0	6	6	136	169	139	308	13	28
Pawnee	WEST	1	1	3	4	191	218	133	351	10	22
Phillips	WEST	3	3	5	8	112	131	113	244	25	41
Pottawatomie	EAST	10	9	23	32	345	401	455	856	46	77
Pratt	WICHITA	10	5	14	19	252	272	221	493	10	13
Rawlins	WEST	2	1	4	5	47	58	46	104	0	0
Reno	WEST	56	38	94	132	2610	2959	1997	4956	186	307
Republic	WEST	1	1	1	2	115	138	94	232	14	29
Rice	WEST	8	5	13	18	269	329	274	603	21	32
Riley	WEST	49	51	77	128	1337	1477	1430	2907	82	116
Rooks	WEST	1	1	2	3	107	123	103	226	11	17
Rush	WEST	0	0	0	0	112	137	89	226	7	12
Russell	WEST	2	2	3	5	231	278	204	482	18	29
Saline	WEST	61	38	97	135	2106	2287	1678	3965	240	407
Scott	WEST	2	1	2	3	78	90	71	161	12	16
Sedgwick	WICHITA	875	597	1604	2201	24340	26544	24488	51032	2544	4600
Seward	WEST	27	21	37	58	723	741	712	1453	19	33
Shawnee	EAST	239	142	390	532	8431	8976	6848	15824	756	1314
Sheridan	WEST	1	0	1	1	29	41	29	70	1	2
Sherman	WEST	2	1	3	4	188	213	138	351	2	3
Smith	WEST	3	1	6	7	110	132	64	196	17	33
Stafford	WEST	3	5	5	10	119	145	130	275	5	11
Stanton	WEST	2	1	2	3	25	27	33	60	1	1
Stevens	WEST	2	2	2	4	76	86	106	192	2	3
Sumner	WICHITA	29	14	45	59	793	945	761	1706	63	117
Thomas	WEST	2	1	3	4	141	151	118	269	10	15
Trego	WEST	1	0	1	1	50	58	33	91	14	25
Wabaunsee	EAST	4	6	11	17	113	141	204	345	12	25
Wallace	WEST	1	0	2	2	27	37	17	54	0	0
Washington	WEST	1	1	1	2	91	103	88	191	9	16
Wichita	WEST	2	1	2	3	50	49	43	92	1	1
Wilson	EAST	23	13	42	55	374	435	276	711	21	33
Woodson	EAST	2	2	2	4	101	119	82	201	8	15
Wyandotte	KANSAS CITY	277	209	539	748	8839	9094	9753	18847	513	849
State Totals		2,970	2,106	5,197	7,303	94,254	103,572	87,489	191,061	8,496	14,644

July 2024	Temporary Assistance for Needy Families (TANF)				Food Assistance (SNAP)				Child Care Assistance (CC)		
	Households	Adults	Children	Total Persons	Households	Adults	Children	Total Persons	Households	Children	
DCF Mgmt Region											
KANSAS CITY	673	498	1,247	1,745	20,614	21,906	20,029	41,935	2,052	3,387	
EAST	596	373	991	1,364	22,672	25,343	18,977	44,320	1,796	3,132	
WEST	654	549	1,094	1,643	21,099	23,513	18,959	42,472	1,679	2,769	
WICHITA	1,047	686	1,865	2,551	29,869	32,810	29,524	62,334	2,969	5,356	
STATE TOTALS	2,970	2,106	5,197	7,303	94,254	103,572	87,489	191,061	8,496	14,644	

August 2024		Temporary Assistance for Needy Families (TANF)				Food Assistance (SNAP)				Child Care Assistance (CC)	
County of Residence	DCF Mgmt Region	Households	Adults	Children	Total Persons	Households	Adults	Children	Total Persons	Households	Children
Allen	EAST	24	21	36	57	676	798	567	1365	43	79
Anderson	EAST	8	2	12	14	206	255	190	445	20	34
Atchison	KANSAS CITY	17	13	29	42	703	808	644	1452	45	90
Barber	WICHITA	3	2	7	9	95	112	107	219	13	26
Barton	WEST	24	13	36	49	1050	1182	939	2121	106	177
Bourbon	EAST	19	12	27	39	828	1010	843	1853	45	85
Brown	EAST	9	5	15	20	424	485	317	802	25	40
Butler	WICHITA	59	34	85	119	1756	1988	1510	3498	148	236
Chase	WEST	3	2	4	6	61	69	40	109	9	17
Chautauqua	EAST	3	4	10	14	167	199	152	351	11	20
Cherokee	EAST	24	16	41	57	1096	1293	914	2207	63	97
Cheyenne	WEST	0	0	0	0	47	56	35	91	0	0
Clark	WEST	2	2	6	8	55	65	73	138	1	2
Clay	WEST	6	3	12	15	171	214	130	344	17	30
Cloud	WEST	6	1	9	10	299	343	262	605	30	50
Coffey	EAST	10	3	14	17	286	334	238	572	17	28
Comanche	WEST	0	0	0	0	39	47	43	90	1	2
Cowley	WICHITA	58	24	93	117	1891	2080	1844	3924	149	270
Crawford	EAST	47	32	76	108	2004	2235	1699	3934	139	207
Decatur	WEST	3	2	9	11	70	82	68	150	3	8
Dickinson	WEST	9	6	14	20	525	613	499	1112	56	105
Doniphan	EAST	2	1	3	4	198	238	175	413	8	15
Douglas	KANSAS CITY	81	59	140	199	2724	2937	2030	4967	268	401
Edwards	WEST	2	1	3	4	91	103	93	196	5	8
Elk	WICHITA	4	4	3	7	102	130	86	216	0	0
Ellis	WEST	15	14	23	37	603	645	424	1069	58	94
Ellsworth	WEST	2	3	4	7	128	145	123	268	13	18
Finney	WEST	74	87	130	217	1394	1514	1463	2977	118	208
Ford	WEST	83	92	139	231	1200	1245	1216	2461	78	110
Franklin	EAST	31	21	55	76	950	1074	695	1769	60	106
Geary	WEST	57	47	100	147	1323	1474	1447	2921	112	179
Gove	WEST	1	1	1	2	31	37	30	67	2	3
Graham	WEST	1	0	1	1	68	81	63	144	2	5
Grant	WEST	4	1	7	8	175	186	256	442	10	14
Gray	WEST	1	1	1	2	46	58	53	111	5	9
Greeley	WEST	0	0	0	0	15	18	10	28	0	0
Greenwood	WICHITA	2	1	2	3	291	340	206	546	13	22
Hamilton	WEST	1	0	2	2	67	57	81	138	1	1
Harper	WICHITA	3	3	3	6	174	202	153	355	7	15
Harvey	WEST	26	23	37	60	1131	1248	882	2130	80	134
Haskell	WEST	0	0	0	0	50	54	71	125	2	2
Hodgeman	WEST	1	1	4	5	33	39	32	71	2	3
Jackson	EAST	10	4	19	23	293	317	299	616	28	50
Jefferson	EAST	9	5	22	27	315	360	281	641	28	49
Jewell	WEST	1	1	0	1	77	101	73	174	0	0
Johnson	KANSAS CITY	220	169	399	568	6514	6973	5885	12858	1008	1612
Kearny	WEST	2	0	5	5	65	65	87	152	1	1
Kingman	WICHITA	1	0	1	1	158	185	158	343	14	32
Kiowa	WEST	2	1	1	2	60	64	29	93	2	2
Labette	EAST	22	14	38	52	1232	1406	974	2380	136	263
Lane	WEST	1	0	1	1	35	40	24	64	2	5
Leavenworth	KANSAS CITY	65	36	121	157	1821	2007	1766	3773	241	452
Lincoln	WEST	0	0	0	0	93	96	64	160	9	15
Linn	EAST	8	6	14	20	371	436	294	730	15	19
Logan	WEST	1	0	1	1	69	77	55	132	5	6
Lyon	WEST	34	27	62	89	1278	1400	938	2338	101	158

Marion	WEST	6	3	10	13	279	334	241	575	14	19
Marshall	EAST	2	1	5	6	214	247	188	435	20	36
Mcpherson	WEST	14	8	18	26	614	669	468	1137	74	108
Meade	WEST	6	6	15	21	85	94	109	203	12	19
Miami	EAST	19	8	35	43	774	878	629	1507	78	152
Mitchell	WEST	2	1	4	5	137	159	122	281	12	19
Montgomery	EAST	43	22	74	96	1892	2095	1509	3604	117	216
Morris	WEST	5	5	10	15	132	155	144	299	13	21
Morton	WEST	4	3	5	8	61	71	61	132	0	0
Nemaha	EAST	0	0	0	0	109	126	120	246	14	25
Neosho	EAST	14	7	18	25	769	892	620	1512	59	104
Ness	WEST	2	2	3	5	47	50	48	98	2	4
Norton	WEST	2	1	3	4	132	146	136	282	16	29
Osage	EAST	16	9	22	31	501	574	398	972	24	40
Osborne	WEST	0	0	0	0	95	109	81	190	9	18
Ottawa	WEST	5	1	8	9	134	165	132	297	13	27
Pawnee	WEST	1	1	3	4	188	212	127	339	10	21
Phillips	WEST	3	3	5	8	114	134	99	233	26	42
Pottawatomie	EAST	12	11	26	37	345	400	464	864	45	77
Pratt	WICHITA	11	6	17	23	253	272	224	496	13	19
Rawlins	WEST	2	1	4	5	45	56	40	96	0	0
Reno	WEST	57	37	99	136	2577	2940	1993	4933	187	315
Republic	WEST	1	1	1	2	114	135	93	228	16	32
Rice	WEST	9	5	14	19	274	333	271	604	22	34
Riley	WEST	43	38	69	107	1343	1482	1421	2903	86	122
Rooks	WEST	1	1	2	3	107	126	107	233	8	13
Rush	WEST	2	2	3	5	111	136	88	224	6	11
Russell	WEST	3	3	6	9	232	275	204	479	16	31
Saline	WEST	54	32	96	128	2107	2279	1680	3959	253	413
Scott	WEST	2	1	2	3	76	90	71	161	13	17
Sedgwick	WICHITA	884	621	1640	2261	24176	26300	24417	50717	2558	4594
Seward	WEST	24	16	34	50	721	736	699	1435	28	47
Shawnee	EAST	244	148	394	542	8369	8866	6855	15721	770	1333
Sheridan	WEST	1	0	1	1	28	40	25	65	1	2
Sherman	WEST	3	2	4	6	182	201	134	335	3	6
Smith	WEST	3	1	6	7	114	137	70	207	17	32
Stafford	WEST	3	5	5	10	117	143	123	266	4	9
Stanton	WEST	3	2	4	6	25	27	38	65	1	1
Stevens	WEST	2	2	2	4	78	87	110	197	2	3
Sumner	WICHITA	30	18	48	66	782	917	748	1665	67	123
Thomas	WEST	2	1	3	4	139	150	115	265	10	15
Trego	WEST	1	0	1	1	49	58	36	94	13	23
Wabaunsee	EAST	4	6	11	17	115	143	202	345	12	24
Wallace	WEST	1	0	2	2	30	37	24	61	0	0
Washington	WEST	0	0	0	0	93	106	89	195	8	15
Wichita	WEST	2	1	2	3	56	52	50	102	1	1
Wilson	EAST	22	11	38	49	367	416	268	684	22	35
Woodson	EAST	2	2	2	4	103	120	92	212	9	16
Wyandotte	KANSAS CITY	275	209	527	736	8767	8996	9612	18608	507	838
State Totals		2,948	2,084	5,178	7,262	93,796	102,786	87,225	190,011	8,586	14,715

August 2024 DCF Mgmt Region	Temporary Assistance for Needy Families (TANF)				Food Assistance (SNAP)				Child Care Assistance (CC)	
	Households	Adults	Children	Total Persons	Households	Adults	Children	Total Persons	Households	Children
KANSAS CITY	658	486	1,216	1,702	20,529	21,721	19,937	41,658	2,069	3,393
EAST	604	371	1,007	1,378	22,604	25,197	18,983	44,180	1,808	3,150
WEST	631	514	1,056	1,570	20,985	23,342	18,852	42,194	1,727	2,835
WICHITA	1,055	713	1,899	2,612	29,678	32,526	29,453	61,979	2,982	5,337
STATE TOTALS	2,948	2,084	5,178	7,262	93,796	102,786	87,225	190,011	8,586	14,715

September 2024

County of Residence	DCF Mgmt Region	Temporary Assistance for Needy Families (TANF)				Food Assistance (SNAP)				Child Care Assistance (CC)	
		Households	Adults	Children	Total Persons	Households	Adults	Children	Total Persons	Households	Children
Allen	EAST	27	21	44	65	665	785	568	1353	42	74
Anderson	EAST	9	3	14	17	211	257	200	457	18	32
Atchison	KANSAS CITY	16	11	24	35	695	805	622	1427	44	90
Barber	WICHITA	3	2	7	9	95	116	96	212	17	32
Barton	WEST	25	14	42	56	1056	1181	944	2125	108	182
Bourbon	EAST	17	12	27	39	813	983	817	1800	41	77
Brown	EAST	10	5	18	23	418	473	301	774	24	39
Butler	WICHITA	59	33	87	120	1759	1977	1497	3474	156	255
Chase	WEST	3	2	4	6	62	69	44	113	11	21
Chautauqua	EAST	2	3	9	12	166	196	162	358	10	17
Cherokee	EAST	24	13	40	53	1112	1295	916	2211	61	90
Cheyenne	WEST	0	0	0	0	45	54	34	88	0	0
Clark	WEST	2	2	6	8	49	59	64	123	1	2
Clay	WEST	5	1	10	11	184	227	140	367	18	29
Cloud	WEST	6	2	14	16	292	342	272	614	28	45
Coffey	EAST	10	3	16	19	287	340	248	588	18	31
Comanche	WEST	0	0	0	0	41	49	42	91	1	2
Cowley	WICHITA	62	27	99	126	1868	2030	1816	3846	154	281
Crawford	EAST	50	38	77	115	2009	2256	1699	3955	136	204
Decatur	WEST	3	2	9	11	72	86	63	149	4	8
Dickinson	WEST	9	4	15	19	515	594	499	1093	54	99
Doniphan	EAST	2	1	3	4	198	240	180	420	9	16
Douglas	KANSAS CITY	78	56	137	193	2695	2903	2069	4972	276	405
Edwards	WEST	2	1	3	4	88	100	95	195	4	6
Elk	WICHITA	3	2	3	5	102	125	86	211	0	0
Ellis	WEST	14	13	21	34	610	650	456	1106	57	91
Ellsworth	WEST	2	3	4	7	127	142	122	264	9	12
Finney	WEST	71	76	123	199	1367	1469	1431	2900	110	187
Ford	WEST	71	74	119	193	1171	1201	1178	2379	79	110
Franklin	EAST	29	19	50	69	941	1053	703	1756	57	97
Geary	WEST	60	50	104	154	1335	1507	1449	2956	108	170
Gove	WEST	0	0	0	0	31	38	29	67	3	5
Graham	WEST	1	0	1	1	67	78	59	137	1	2
Grant	WEST	5	1	8	9	177	185	267	452	10	14
Gray	WEST	1	1	1	2	46	58	61	119	5	11
Greeley	WEST	0	0	0	0	15	17	14	31	0	0
Greenwood	WICHITA	2	2	4	6	279	322	195	517	13	22
Hamilton	WEST	1	0	2	2	63	53	83	136	1	1
Harper	WICHITA	2	2	2	4	170	192	143	335	6	14
Harvey	WEST	25	15	36	51	1136	1254	899	2153	77	129
Haskell	WEST	0	0	0	0	51	54	82	136	1	1
Hodgeman	WEST	1	1	4	5	34	39	34	73	4	6
Jackson	EAST	12	6	22	28	284	308	282	590	31	60
Jefferson	EAST	10	6	23	29	322	362	276	638	28	48
Jewell	WEST	2	2	1	3	74	95	73	168	0	0
Johnson	KANSAS CITY	222	174	401	575	6538	6968	5934	12902	997	1588
Kearny	WEST	2	1	4	5	60	63	79	142	1	1
Kingman	WICHITA	1	0	1	1	162	192	159	351	16	36
Kiowa	WEST	1	1	0	1	57	62	27	89	2	2
Labette	EAST	26	18	46	64	1220	1391	946	2337	132	254
Lane	WEST	1	0	1	1	34	40	26	66	1	3
Leavenworth	KANSAS CITY	64	33	111	144	1802	1976	1777	3753	248	457
Lincoln	WEST	0	0	0	0	92	97	62	159	8	12
Linn	EAST	7	5	13	18	365	432	297	729	13	15
Logan	WEST	1	0	1	1	68	76	57	133	5	6
Lyon	WEST	35	27	59	86	1273	1386	954	2340	90	143

Marion	WEST	4	2	7	9	273	322	234	556	13	18
Marshall	EAST	1	0	1	1	224	260	203	463	20	36
Mcpherson	WEST	17	12	27	39	619	668	481	1149	73	105
Meade	WEST	5	5	12	17	82	94	116	210	12	19
Miami	EAST	18	9	32	41	775	882	608	1490	83	156
Mitchell	WEST	2	1	4	5	136	155	126	281	13	20
Montgomery	EAST	43	24	74	98	1907	2115	1537	3652	115	219
Morris	WEST	4	5	7	12	130	155	147	302	12	21
Morton	WEST	2	1	2	3	62	73	66	139	1	2
Nemaha	EAST	0	0	0	0	110	130	124	254	13	23
Neosho	EAST	19	10	26	36	769	886	633	1519	61	101
Ness	WEST	2	2	3	5	45	48	37	85	2	4
Norton	WEST	2	0	2	2	130	138	136	274	18	32
Osage	EAST	18	11	26	37	489	560	393	953	27	46
Osborne	WEST	0	0	0	0	94	107	80	187	9	17
Ottawa	WEST	6	2	9	11	135	172	134	306	13	24
Pawnee	WEST	3	3	6	9	183	210	123	333	10	21
Phillips	WEST	2	2	2	4	117	139	95	234	25	42
Pottawatomie	EAST	12	11	33	44	340	395	457	852	45	77
Pratt	WICHITA	11	6	17	23	250	266	219	485	13	19
Rawlins	WEST	2	1	4	5	43	52	41	93	0	0
Reno	WEST	61	42	114	156	2529	2866	1959	4825	184	309
Republic	WEST	2	1	2	3	111	129	87	216	14	25
Rice	WEST	9	5	13	18	264	313	263	576	19	30
Riley	WEST	43	40	70	110	1318	1451	1385	2836	93	134
Rooks	WEST	1	1	2	3	106	122	111	233	6	8
Rush	WEST	3	4	6	10	113	136	82	218	6	11
Russell	WEST	2	2	3	5	216	251	177	428	15	27
Saline	WEST	47	23	82	105	2105	2273	1670	3943	257	422
Scott	WEST	2	1	2	3	77	94	86	180	12	17
Sedgwick	WICHITA	873	604	1569	2173	24089	26114	24289	50403	2545	4544
Seward	WEST	25	18	37	55	711	713	720	1433	34	54
Shawnee	EAST	250	145	413	558	8381	8872	6835	15707	742	1270
Sheridan	WEST	1	1	0	1	28	37	27	64	1	2
Sherman	WEST	2	1	2	3	176	199	141	340	3	6
Smith	WEST	4	2	10	12	112	130	77	207	20	34
Stafford	WEST	2	4	4	8	115	142	124	266	2	4
Stanton	WEST	2	1	3	4	27	31	48	79	1	1
Stevens	WEST	3	3	3	6	81	93	113	206	2	3
Sumner	WICHITA	32	21	51	72	781	913	743	1656	64	116
Thomas	WEST	2	1	3	4	145	156	121	277	10	15
Trego	WEST	1	0	1	1	46	54	32	86	9	16
Wabaunsee	EAST	3	5	9	14	116	141	189	330	13	23
Wallace	WEST	1	0	2	2	28	37	17	54	0	0
Washington	WEST	0	0	0	0	88	100	87	187	9	16
Wichita	WEST	2	1	2	3	53	51	42	93	1	1
Wilson	EAST	22	10	36	46	373	425	289	714	21	31
Woodson	EAST	2	3	2	5	105	129	98	227	9	16
Wyandotte	KANSAS CITY	278	209	529	738	8796	9027	9698	18725	504	829
State Totals		2,944	2,043	5,134	7,177	93,471	102,128	87,128	189,256	8,522	14,500

September 2024 DCF Mgmt Region	Temporary Assistance for Needy Families (TANF)				Food Assistance (SNAP)				Child Care Assistance (CC)	
	Households	Adults	Children	Total Persons	Households	Adults	Children	Total Persons	Households	Children
KANSAS CITY	658	483	1,202	1,685	20,526	21,679	20,100	41,779	2,069	3,369
EAST	623	381	1,054	1,435	22,600	25,166	18,961	44,127	1,769	3,052
WEST	615	480	1,038	1,518	20,790	23,036	18,824	41,860	1,700	2,760
WICHITA	1,048	699	1,840	2,539	29,555	32,247	29,243	61,490	2,984	5,319
STATE TOTALS	2,944	2,043	5,134	7,177	93,471	102,128	87,128	189,256	8,522	14,500